RESTRICTED
AREA
4

U. S. Coast Guard Icebreaker - AGB-4

Glacier (1953)

NOTE: DRAWINGS WERE REFORMATTED FROM SCANS OF ORIGINAL DESIGN DRAWINGS NO. 310WAGB-0103-3 LOCATED IN THE ARCHIVES AT THE BALTIMORE OFFICE OF THE U.S. COAST GUARD. THE DRAWINGS WERE NOT VERIFIED IN THE FIELD.

SCALE: 3/32" = 1'-0"

0 5 15 30 FEET

0 1 5 10 METERS

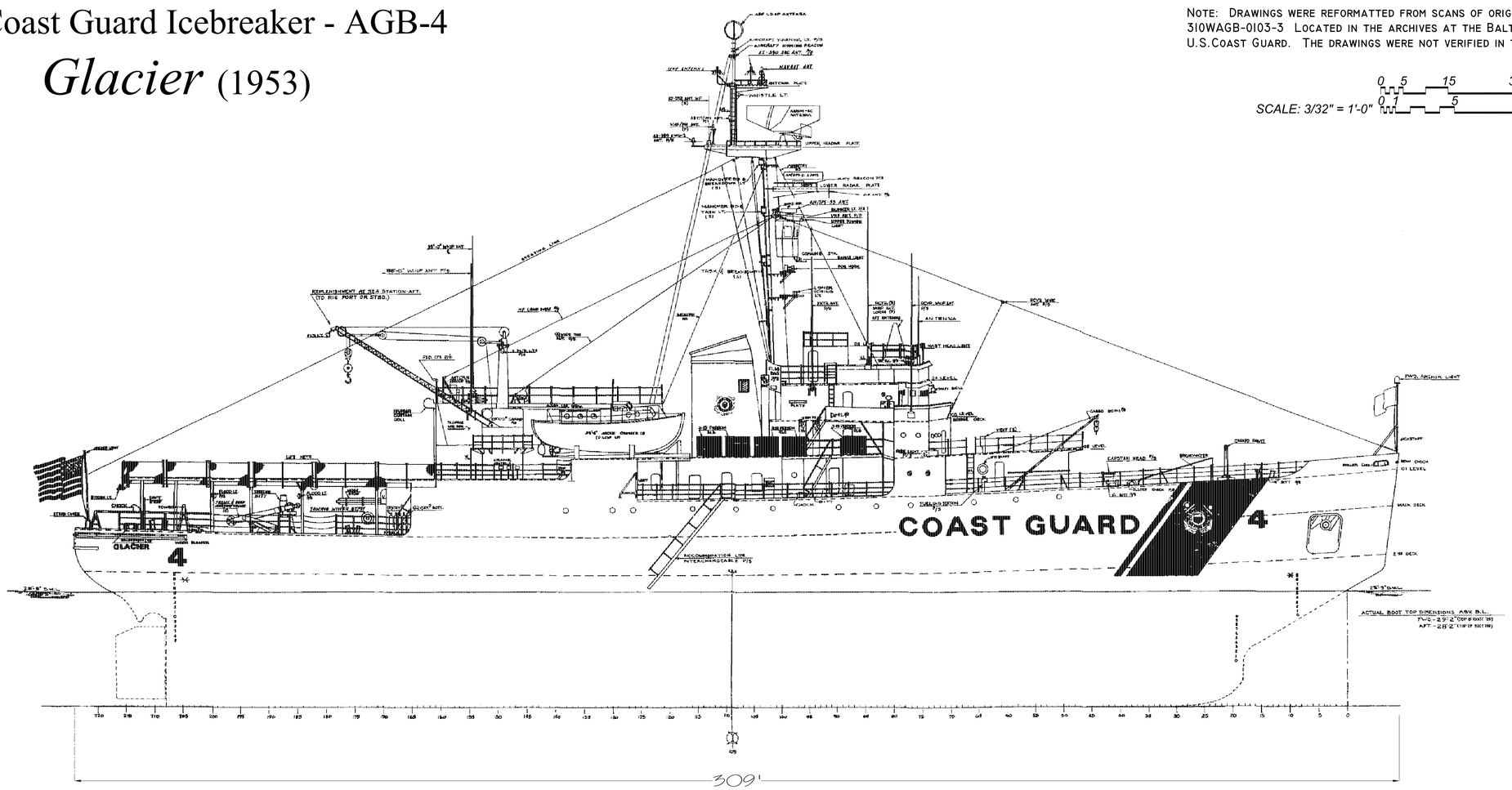

PROFILE

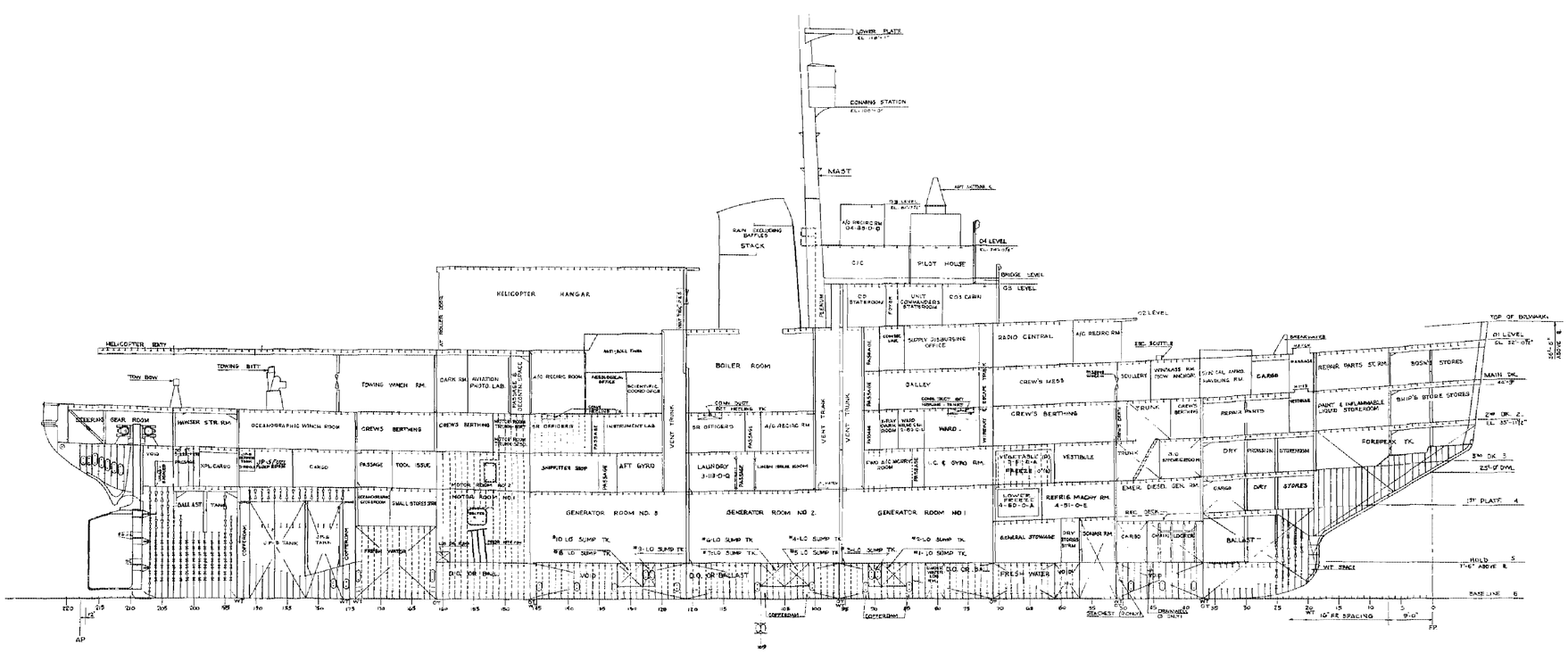

INBOARD PROFILE

DELINEATED BY: REFORMATTED BY TODD A. CROTEAU, 2009

HAER MARITIME
RECREATION PROGRAM
NATIONAL PARK SERVICE
UNITED STATES DEPARTMENT OF THE INTERIOR

US COAST GUARD CUTTER GLACIER - 1953
SUISUN BAY RESERVE FLEET
SOLANO COUNTY

BENICIA VICINITY

CALIFORNIA

SHEET 1 OF 6

HISTORIC AMERICAN ENGINEERING RECORD
CA-341

LIBRARY OF CONGRESS
PRINTS AND PHOTOGRAPHS DIVISION

IF REPRODUCED, PLEASE CREDIT THE HISTORIC AMERICAN ENGINEERING RECORD, NATIONAL PARK SERVICE, NAME OF ELEMENT, DATE OF DRAWING

U.S. Coast Guard Icebreaker *Glacier*

NOTE: DRAWINGS WERE REFORMATTED FROM SCANS OF ORIGINAL DESIGN DRAWINGS NO. 310WAGB-0103-3 LOCATED IN THE ARCHIVES AT THE BALTIMORE OFFICE OF THE U.S.COAST GUARD. THE DRAWINGS WERE NOT VERIFIED IN THE FIELD.

SCALE: 3/32" = 1'-0"

0 5 15 30 FEET

0 1 5 10 METERS

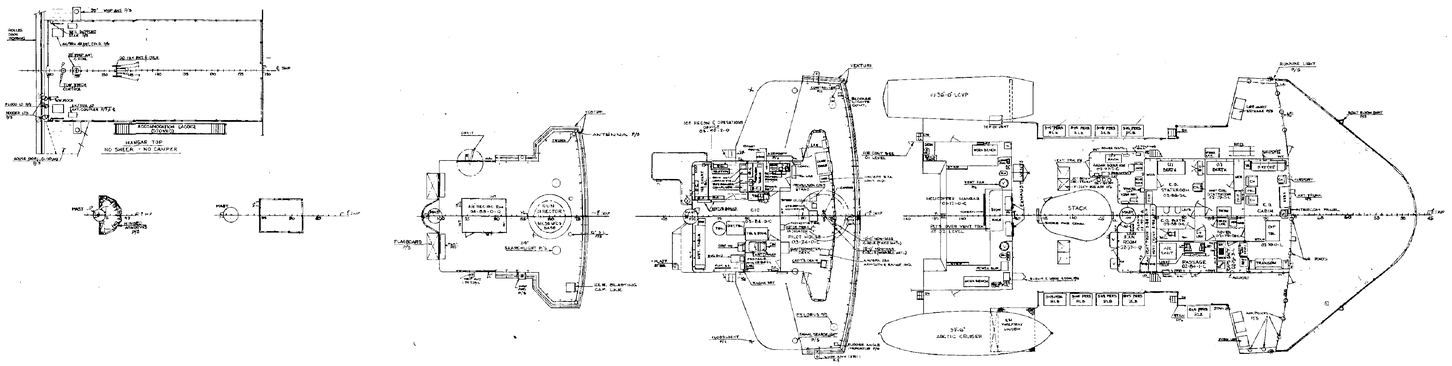

05 LEVEL 04 LEVEL 03 LEVEL 02 LEVEL

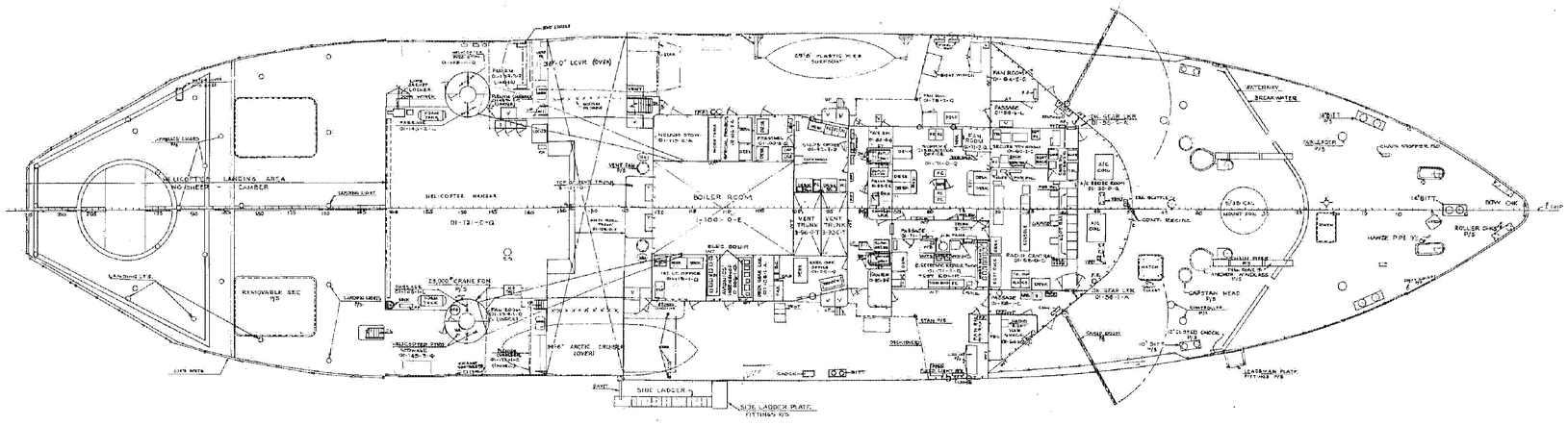

01 LEVEL

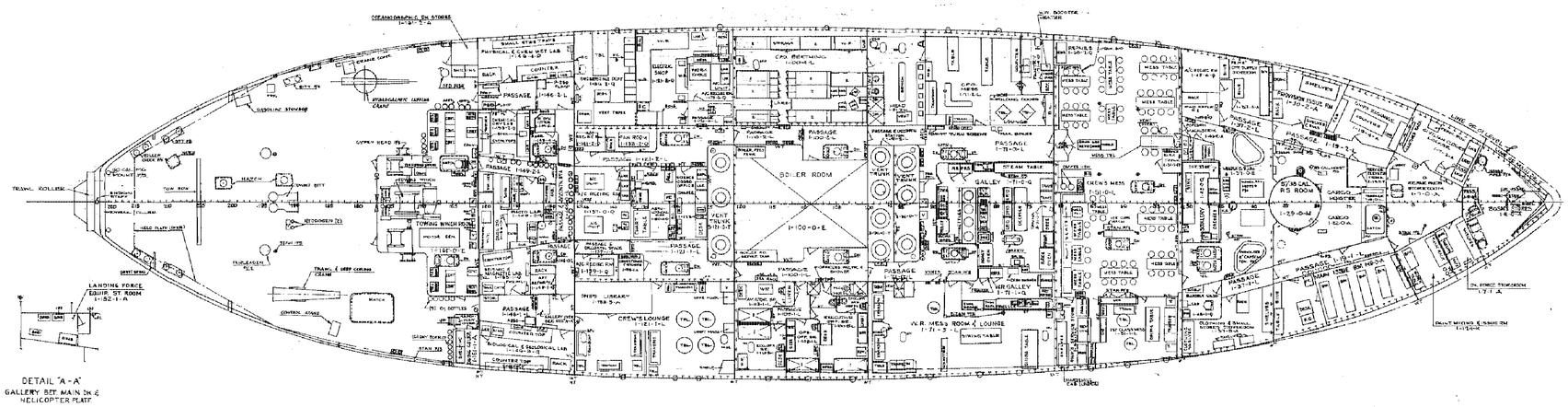

MAIN DECK

DELINEATED BY: REFORMATTED BY TODD A. CROTEAU, 2009

HABER MARITIME
RECORDING PROGRAM
NATIONAL PARK SERVICE
UNITED STATES DEPARTMENT OF THE INTERIOR

BENICIA VICINITY

US COAST GUARD CUTTER GLACIER - 1953
SUISUN BAY RESERVE FLEET
SOLANO COUNTY

CALIFORNIA

SHEET 2 OF 6

HISTORIC AMERICAN ENGINEERING RECORD
CA-341

LIBRARY OF CONGRESS
PRINTS AND PHOTOGRAPHS DIVISION

IF REPRODUCED, PLEASE CREDIT THE HISTORIC AMERICAN ENGINEERING RECORD, NATIONAL PARK SERVICE, NAME OF DELINEATOR, DATE OF DRAWING

U.S. Coast Guard Icebreaker *Glacier*

NOTE: DRAWINGS WERE REFORMATTED FROM SCANS OF ORIGINAL DESIGN DRAWINGS NO. 310WAGB-0103-3 LOCATED IN THE ARCHIVES AT THE BALTIMORE OFFICE OF THE U.S. COAST GUARD. THE DRAWINGS WERE NOT VERIFIED IN THE FIELD.

0 5 15 30 FEET
0 1 5 10 METERS
SCALE: 3/32" = 1'-0"

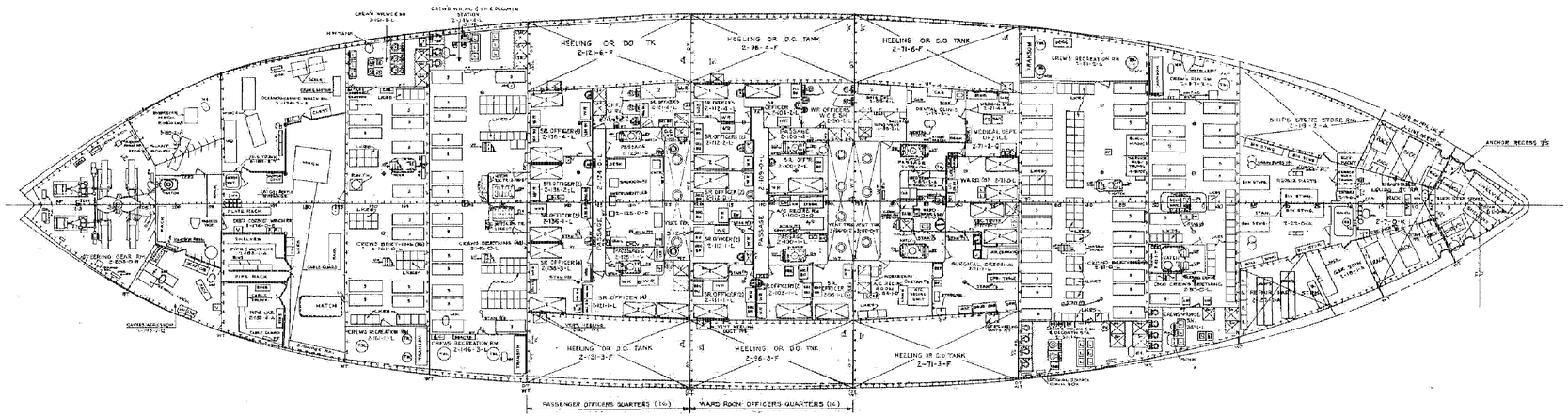

SECOND DECK

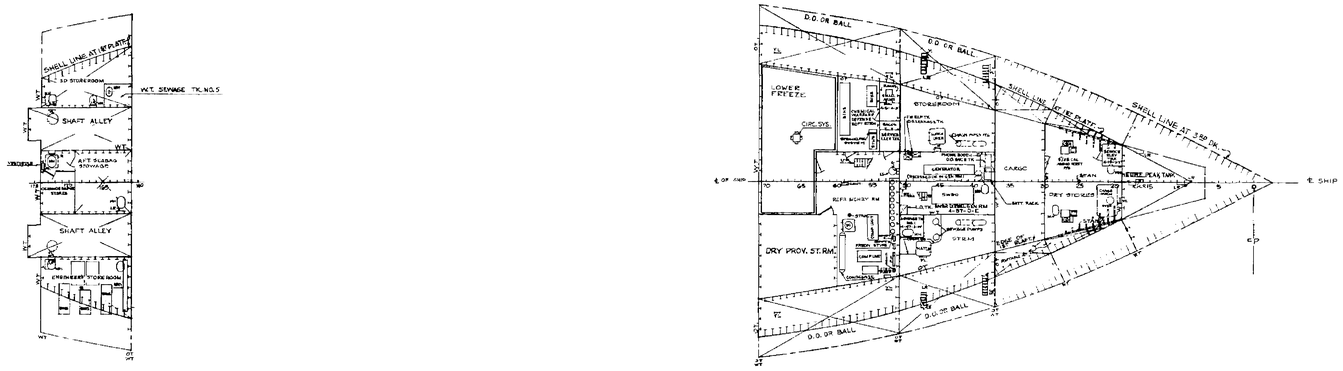

HOLD

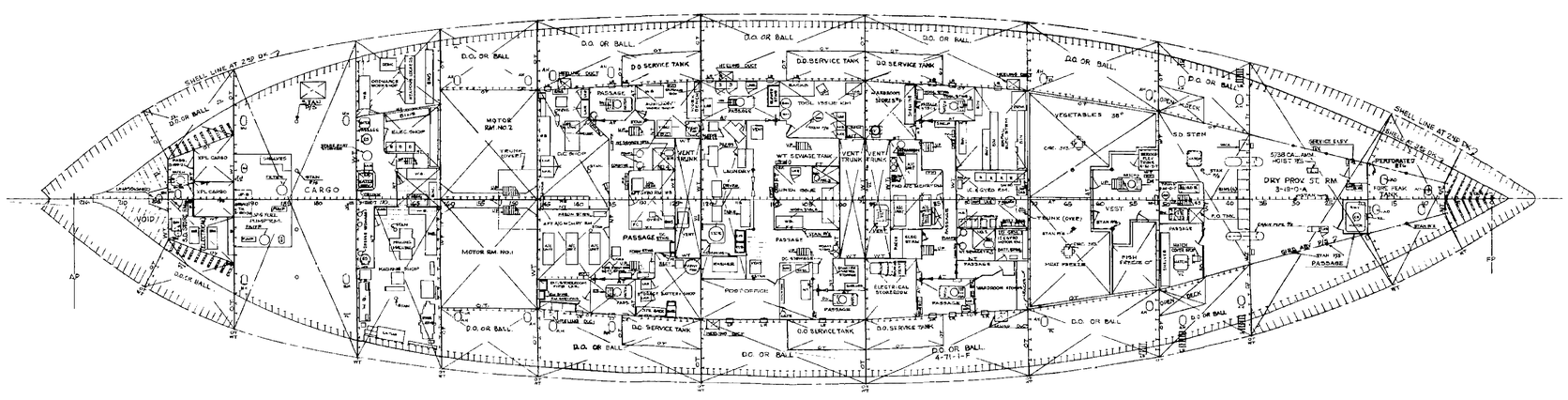

THIRD DECK

DELINEATED BY: REFORMATTED BY TODD A. CROTEAU, 2009

HAER MARITIME
RECORDING PROGRAM
NATIONAL PARK SERVICE
UNITED STATES DEPARTMENT OF THE INTERIOR

BENICIA VICINITY

US COAST GUARD CUTTER GLACIER - 1953
SUISUN BAY RESERVE FLEET
SOLANO COUNTY

CALIFORNIA

SHEET 3 OF 6

HISTORIC AMERICAN ENGINEERING RECORD
CA-341

LIBRARY OF CONGRESS
PRINTS AND PHOTOGRAPHS DIVISION

IF REPRODUCED, PLEASE CREDIT THE HISTORIC AMERICAN ENGINEERING RECORD, NATIONAL PARK SERVICE, NAME OF DELINEATOR, DATE OF DRAWING

U.S. Coast Guard Icebreaker *Glacier*

NOTE: DRAWINGS WERE REFORMATTED FROM SCANS OF ORIGINAL DESIGN DRAWINGS NO. 310WAGB-0103-3 LOCATED IN THE ARCHIVES AT THE BALTIMORE OFFICE OF THE U.S. COAST GUARD. THE DRAWINGS WERE NOT VERIFIED IN THE FIELD.

SCALE: 3/32" = 1'-0"

0 5 15 30 FEET

0 1 5 10 METERS

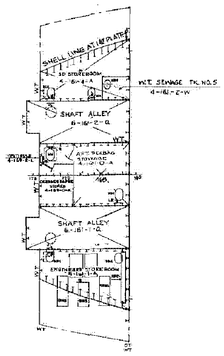

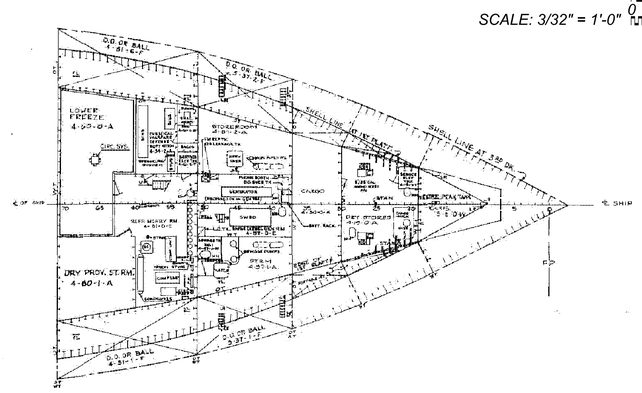

FIRST PLATFORM

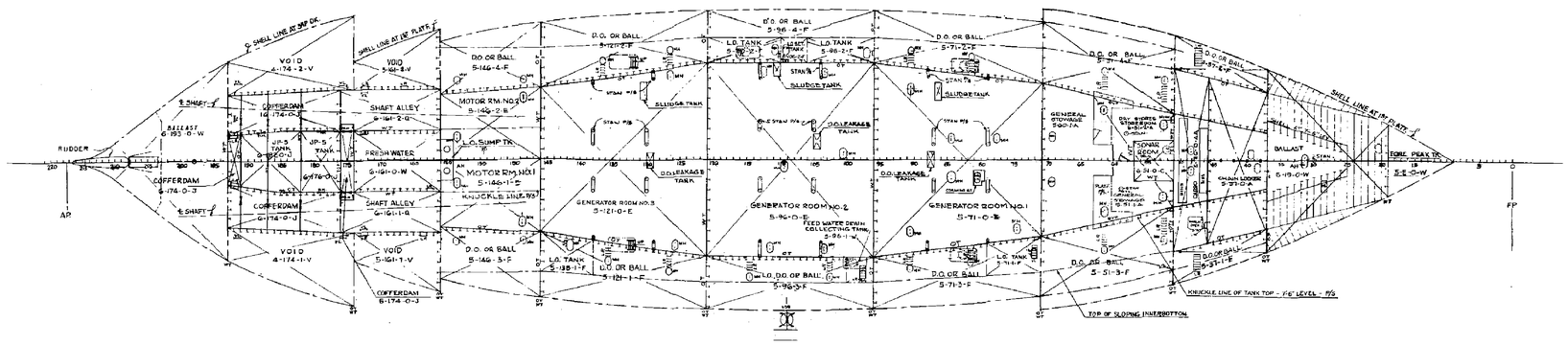

HOLD

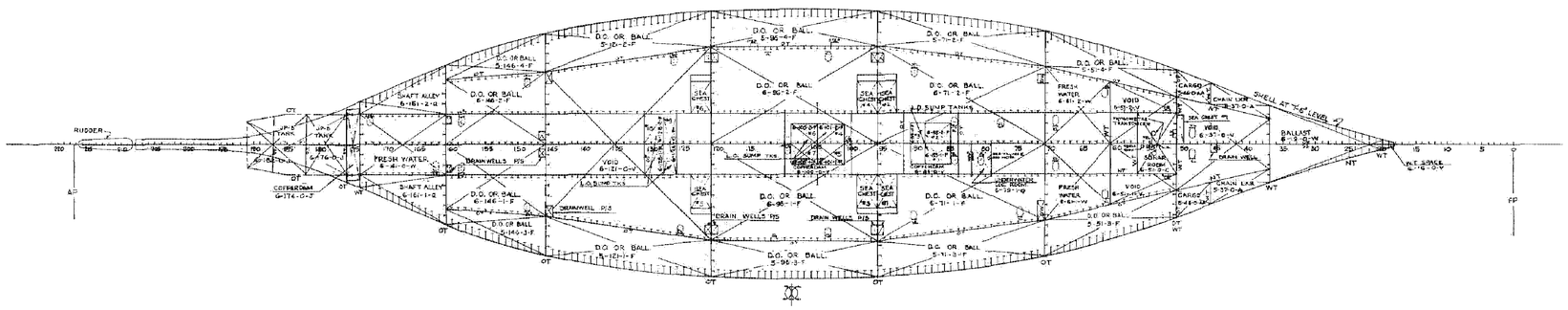

INNERBOTTOM

DELINEATED BY: REFORMATTED BY TODD A. CROTEAU, 2009

HAER MARITIME
REGIONAL PROGRAM
NATIONAL PARK SERVICE
UNITED STATES DEPARTMENT OF THE INTERIOR

US COAST GUARD CUTTER GLACIER - 1953
SUISUN BAY RESERVE FLEET
SOLANO COUNTY

BENICIA VICINITY

CALIFORNIA

SHEET 4 OF 6

HISTORIC AMERICAN ENGINEERING RECORD
CA-341

LIBRARY OF CONGRESS
PRINTS AND PHOTOGRAPHS DIVISION

IF REPRODUCED, PLEASE CREDIT THE HISTORIC AMERICAN ENGINEERING RECORD, NATIONAL PARK SERVICE, NAME OF DELINEATOR, DATE OF DRAWING

U. S. Coast Guard Icebreaker - AGB-4

Glacier (1953)

NOTE: DRAWINGS WERE REFORMATTED FROM SCANS OF ORIGINAL DESIGN DRAWINGS NO. 310WAGB-0103-3 LOCATED IN THE ARCHIVES AT THE BALTIMORE OFFICE OF THE U.S.COAST GUARD. THE DRAWINGS WERE NOT VERIFIED IN THE FIELD.

SCALE: 1/8" = 1'-0" 0 5 10 20 FEET / 0 1 2 4 METERS

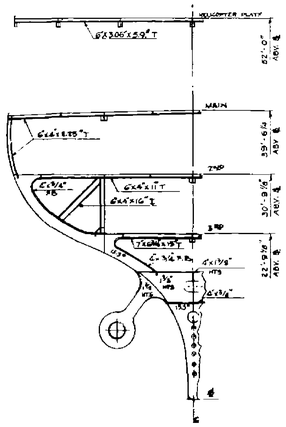

SECTION
AT FRAME 195

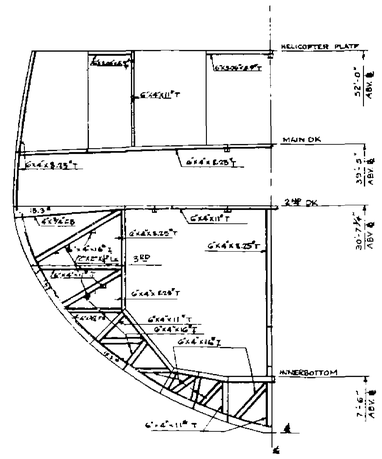

SECTION
AT FRAME 154

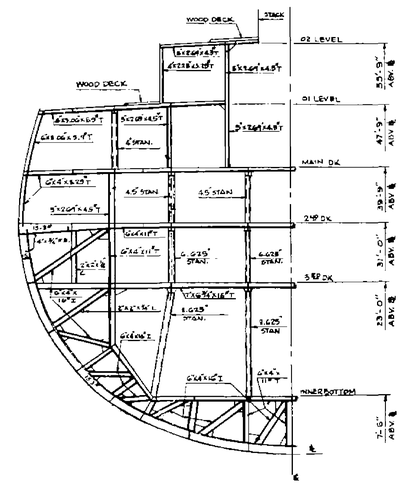

SECTION
AT MIDSHIP

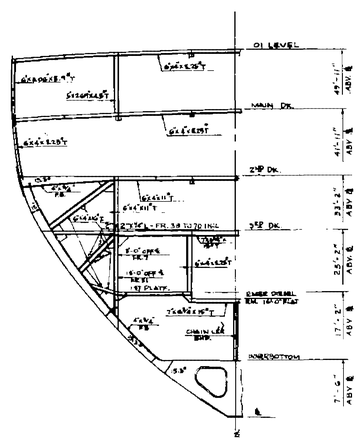

SECTION
AT FRAME 45

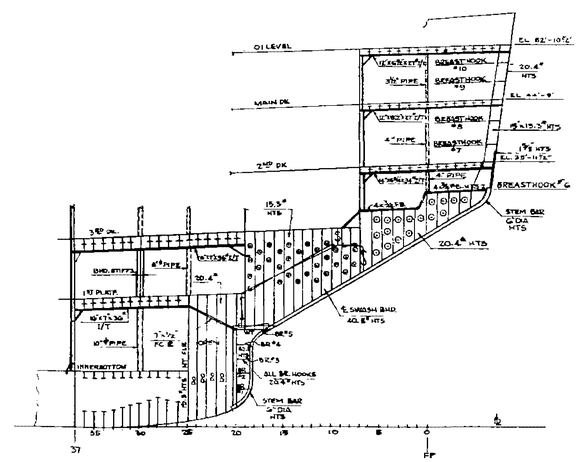

LONGITUDINAL SECTION
REINFORCED BOW STRUCTURE

DELINEATED BY: REFORMATTED BY TODD A. CROTEAU, 2009

HAER MARITIME
RECORDING PROGRAM
NATIONAL PARK SERVICE
UNITED STATES DEPARTMENT OF THE INTERIOR

BENICIA VICINITY

US COAST GUARD CUTTER GLACIER - 1953
SUISUN BAY RESERVE FLEET
SOLANO COUNTY

CALIFORNIA

SHEET 5 OF 6

HISTORIC AMERICAN ENGINEERING RECORD
CA-341

LIBRARY OF CONGRESS
PRINTS AND PHOTOGRAPHS DIVISION

IF REPRODUCED, PLEASE CREDIT THE HISTORIC AMERICAN ENGINEERING RECORD, NATIONAL PARK SERVICE, NAME OF DELINEATOR, DATE OF DRAWING

U. S. Coast Guard Icebreaker - AGB-4

Glacier (1953)

LINES PLANS

NOTE: DRAWINGS WERE REFORMATTED FROM SCANS OF ORIGINAL DESIGN DRAWINGS NO. 310WAGB-0103-3 LOCATED IN THE ARCHIVES AT THE BALTIMORE OFFICE OF THE U.S.COAST GUARD. THE DRAWINGS WERE NOT VERIFIED IN THE FIELD.

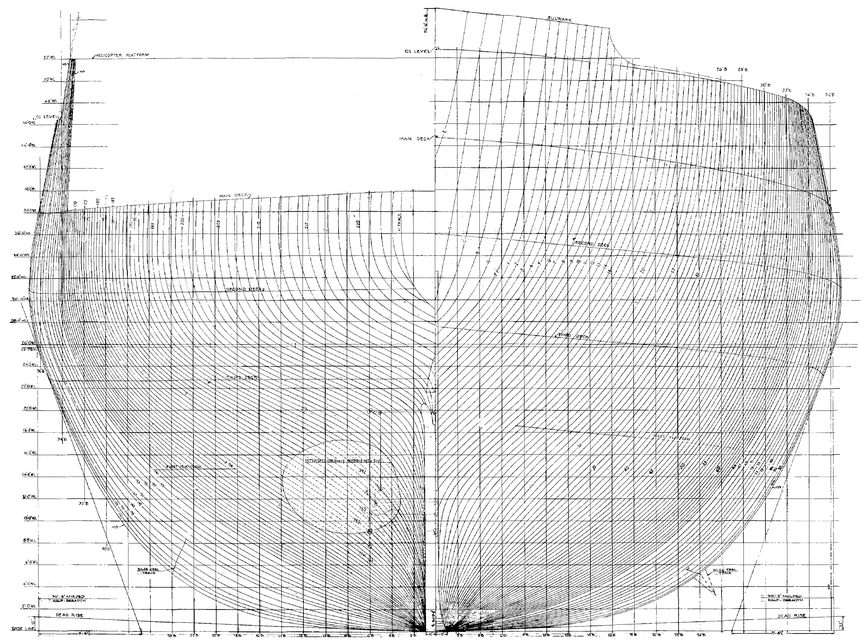

BODY PLAN SCALE: 3/16" = 1'-0"

0 5 10 20 FEET

0 1 3 METERS

BODY PLAN

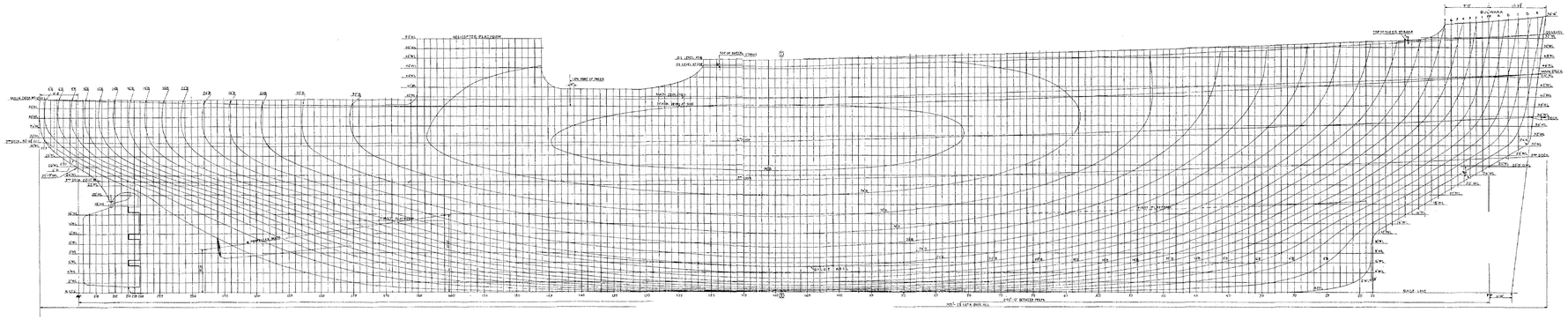

HALF BREADTHS

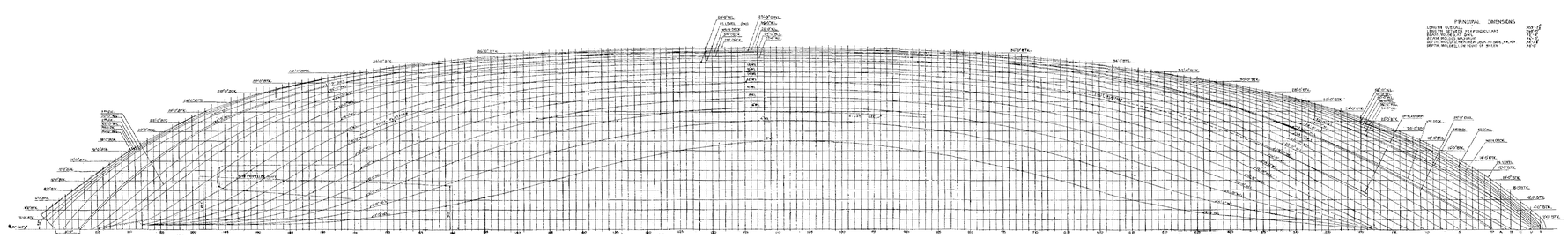

SHEER PLAN

0 FEET 20 40 60 80 100 120 140 160 180 200 220

3/32"=1'-0"

METERS 0 5 10 20 30

3/32"=1'-0"

DELINEATED BY: REFORMATTED BY TODD A. CROTEAU, 2009

HAER MARITIME
REGIONAL PROGRAM
NATIONAL PARK SERVICE
UNITED STATES DEPARTMENT OF THE INTERIOR

BENICIA VICINITY

US COAST GUARD CUTTER GLACIER - 1953
SUISUN BAY RESERVE FLEET
SOLANO COUNTY

CALIFORNIA

SHEET 6 OF 6

HISTORIC AMERICAN ENGINEERING RECORD
CA-341

LIBRARY OF CONGRESS
PRINTS & PHOTOS

IF REPRODUCED, PLEASE CREDIT THE HISTORIC AMERICAN ENGINEERING RECORD, NATIONAL PARK SERVICE, NAME OF DELINEATOR, DATE OF DRAWING